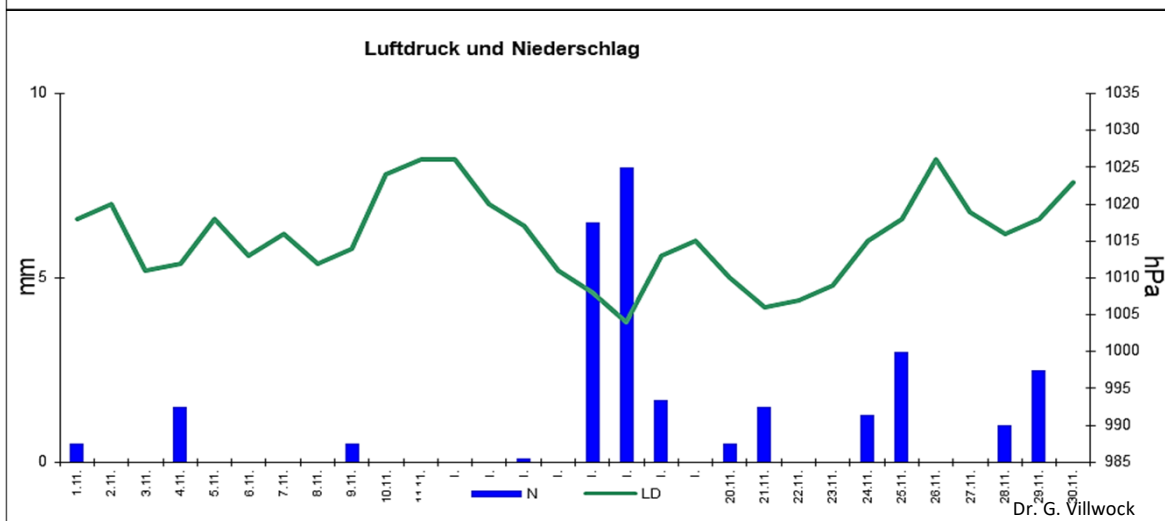
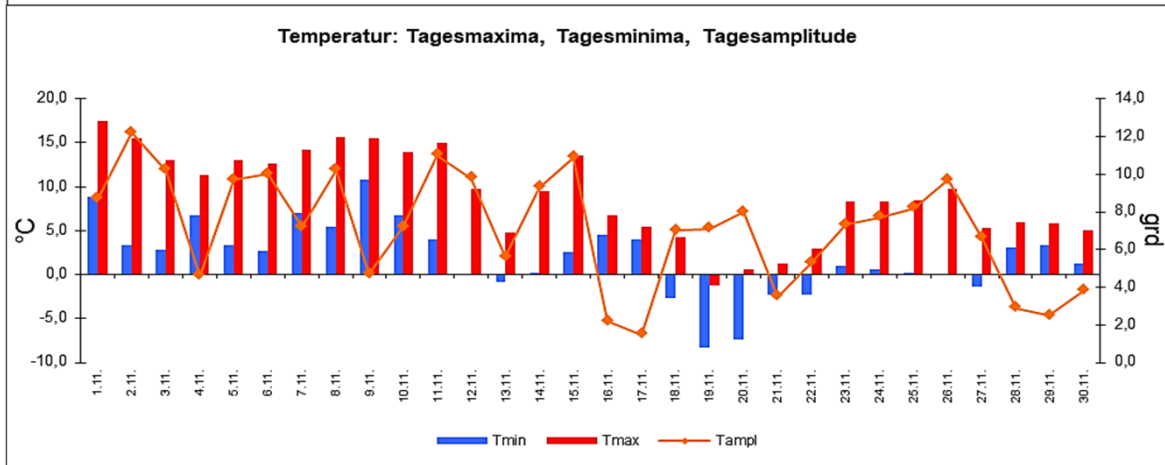
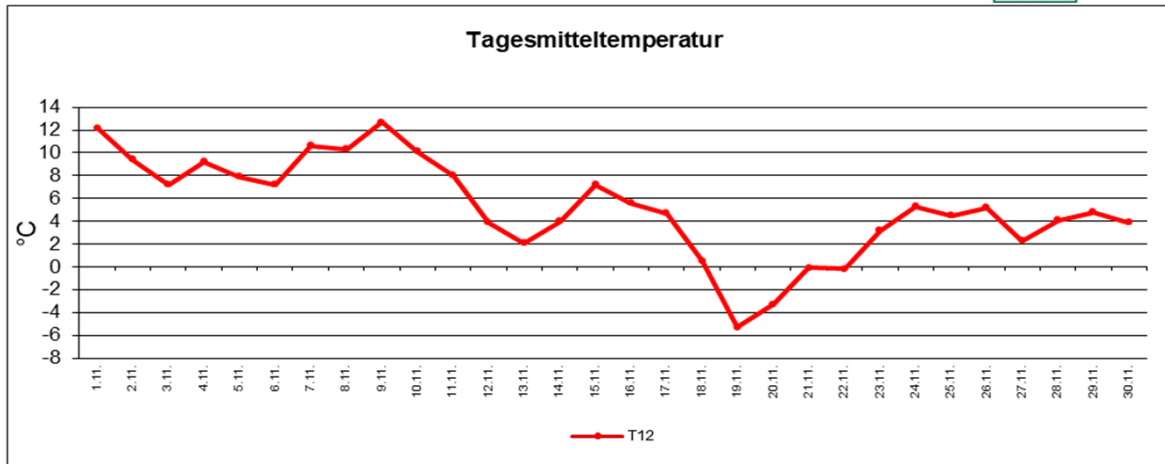


# Wetter November 2022



Station Fienstedt 1  
51°32' N 11°46' E Höhe: 138 m NN

|                         | Temperatur | Temp. minim. | Temp. max.        | Temp. Amplit.          | Niederschlag | Luftdruck | Luftfeuchte | Bewölkung |
|-------------------------|------------|--------------|-------------------|------------------------|--------------|-----------|-------------|-----------|
| Monatsmittel            | 5,2°C      | 1,9°C        | 9,1°C             | 7,2 grd                | 28,6 mm      | 1016 hPa  | 82 %        | 55 %      |
| Reihe 1999/2021         | 5,2°C      | 2,8°C        | 7,7°C             | 4,9 grd                | 42,9 mm      | 1013 hPa  | 86%         | 68%       |
| Frosttage (Tmin<0°):    |            | 6            |                   | Eistage (Tmax<0°):     |              | 1         |             |           |
| Sommertage (Tmax>25°C): |            | 0            |                   | Heiße Tage (Tmax>30°C) |              | 0         |             |           |
| Wärmster Tag:           | 12,7°C     | 9.11.        | Kältester Tag:    | -5,3°C                 | 19.11.       |           |             |           |
| Höchste Temp.:          | 17,5°C     | 1.11.        | Niedrigste Temp.: | -8,3°C                 | 19.11.       |           |             |           |



Dr. G. Villwock